

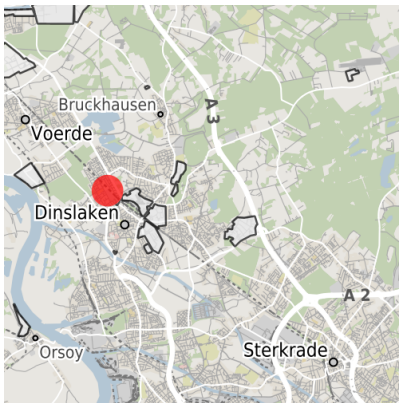
Factsheet parcel

Designation	Gewerbegebiet Am Alten Drahtwerk (No. 029)
Area size	5,500 m ²
City / district	Dinslaken, Wesel

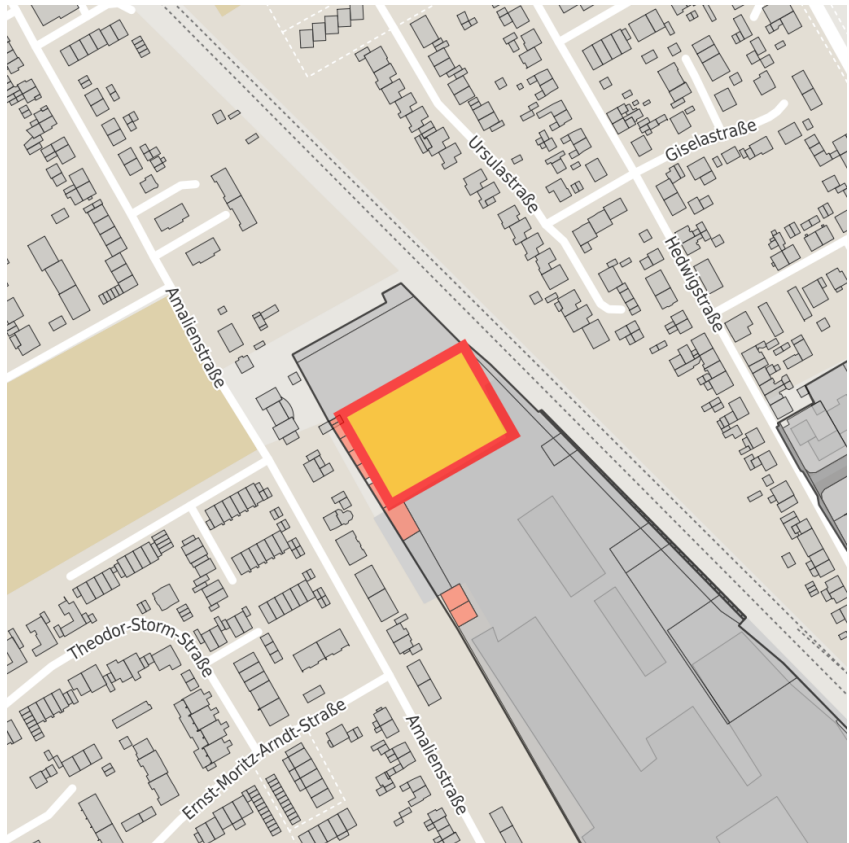
Map view



Location in germany



Location in municipality



Detail view

© [OpenStreetMap](https://www.openstreetmap.org/) contributors. Map view subject to exact measurement.

Availabilities

Immediately available area	Available area within short term (< 2 years)	Available area within medium term (2-5 years)	Available area within Long term (> 5 years)
Not available area			

Other areas

Private ownership	Water area	Rail area	Street area
Green area	Living space	disposal/supply infrastructure	Other Area

Parcel


Area size	5,500 m ²
Price	On Demand
Availability	Available area within medium term (2-5 years)
Area designation	Commercial zone
Divisible	No
24h operation	No



Bildnachweis: Geoportal Ruhr

Commercial zone

Location	
Main companies	Terlinden Möbeltransporte GmbH, Rundas GmbH
Industrial tax multiplier	460.00 %
Regional important?	No



Bildnachweis: Geoportal Ruhr



Logo

Transport connections

		Distance	
		[km]	[min]
Freeway	A 59	3.3	
Highway	B 8	0.1	
Airport	Düsseldorf Flughafen	42.0	
Railway	Bahnhof	0.9	

Contact person

Mrs. Christel Broksch
Stadt Dinslaken
Stabsstelle Wirtschaftsförderung
Platz d'Agen 1
46535 Dinslaken
Nordrhein-Westfalen Deutschland
0 20 64 / 66-491
christel.broksch@dinslaken.de

Mr. Georg Spieske
Stadt Dinslaken
Stabsstelle Wirtschaftsförderung
Platz d'Agen 1
46535 Dinslaken
Nordrhein-Westfalen Deutschland
0 20 64 / 66-699
georg-spieske@dinslaken.de